



# TAMPA BAY NEXT UPDATE

**Richard Moss & Stephen Benson**

**FDOT District Seven**



## One Year of Tampa Bay Next

83



COMMUNITY EVENTS



36

EMAIL  
BLASTS

5



NEWSLETTERS



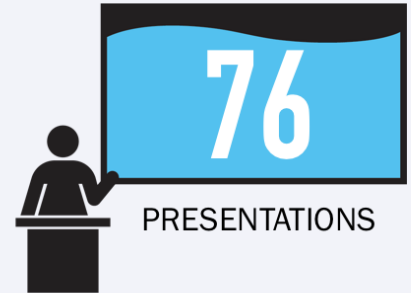
3,880

ACTIVE  
SUBSCRIBERS



COMMUNITY WORKING  
GROUPS/OPEN HOUSES

76



PRESENTATIONS

# Transit

## FDOT Invests in Transit in 3 Ways:

### 1. Funding for Studies & Research



### 2. Formula-based Grants (Ongoing)

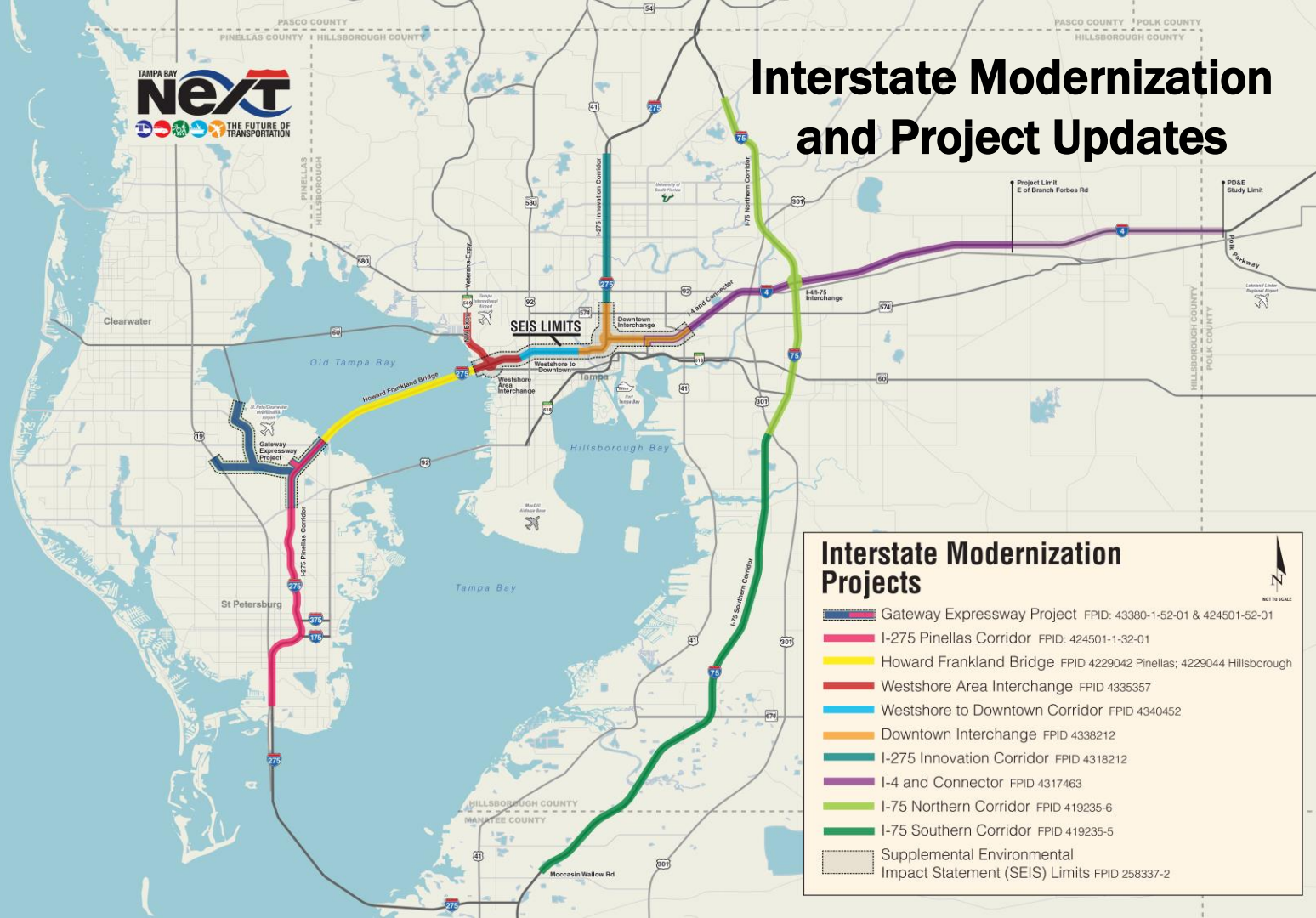


### 3. Competitive Grants (Project-based)

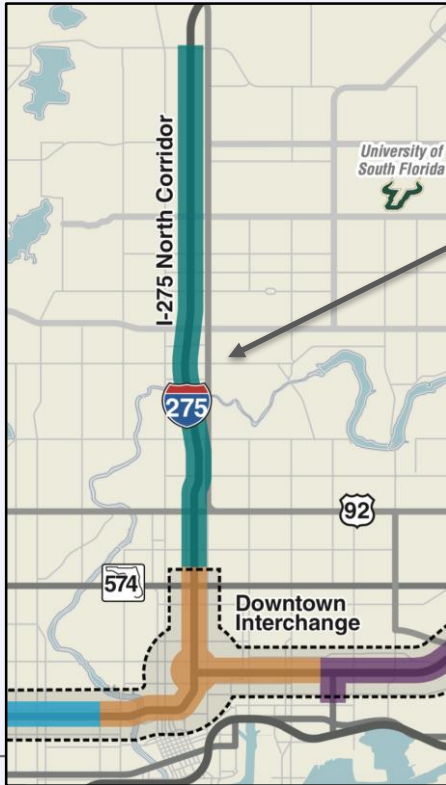




# Interstate Modernization and Project Updates



# I-275 North of downtown Tampa



Removed express lanes from consideration on I-275 north of downtown Tampa

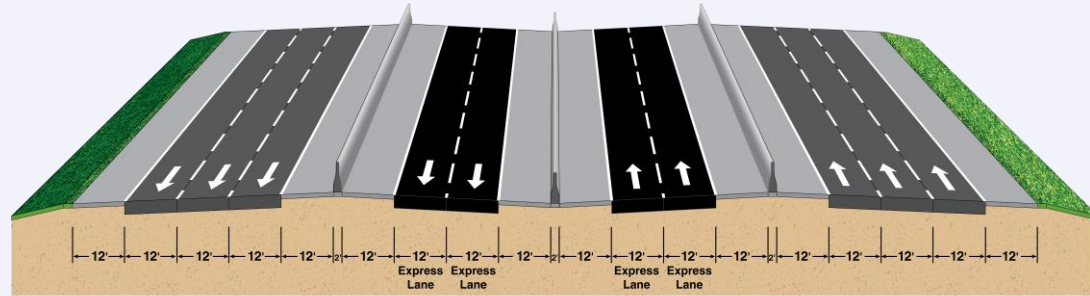


From north of MLK Blvd to north of Bearss Ave.



# I-75 Corridor

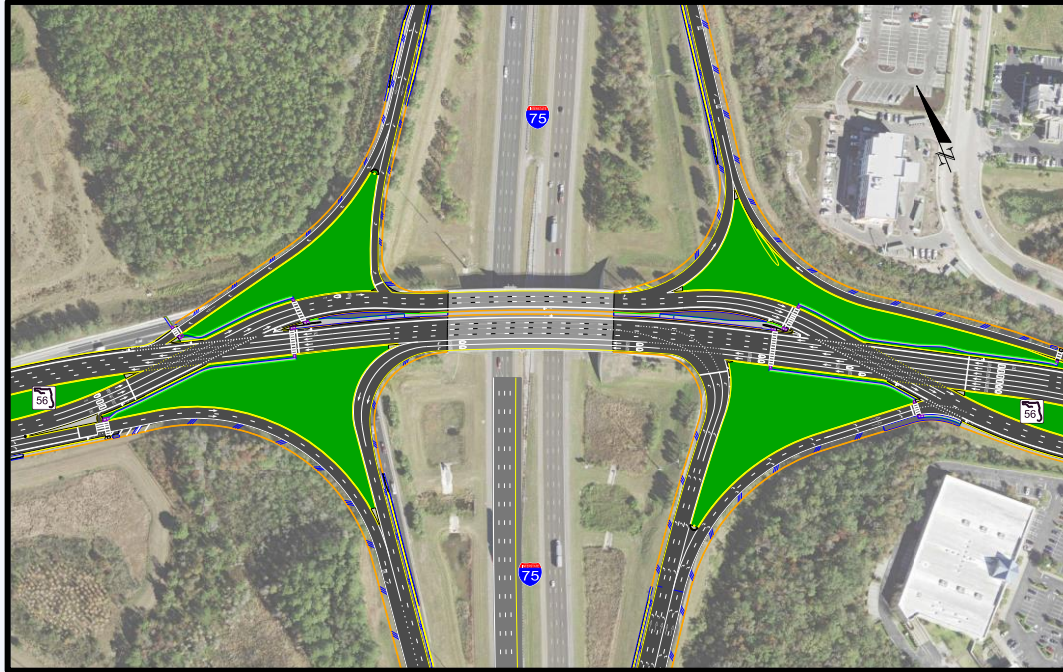
- Evaluating I-75 as the Regional Express Lane Corridor
- At the request of local leaders, FDOT is evaluating managed lanes on I-75 North of SR56. Pasco County section is under feasibility review.
- Hillsborough County section is currently under study from Manatee County line to the New Tampa area, including I-75/I-4 interchange.



**2 express lanes & 3 general  
use lanes in each direction**

## I-75 @ SR56

### Diverging Diamond Interchange



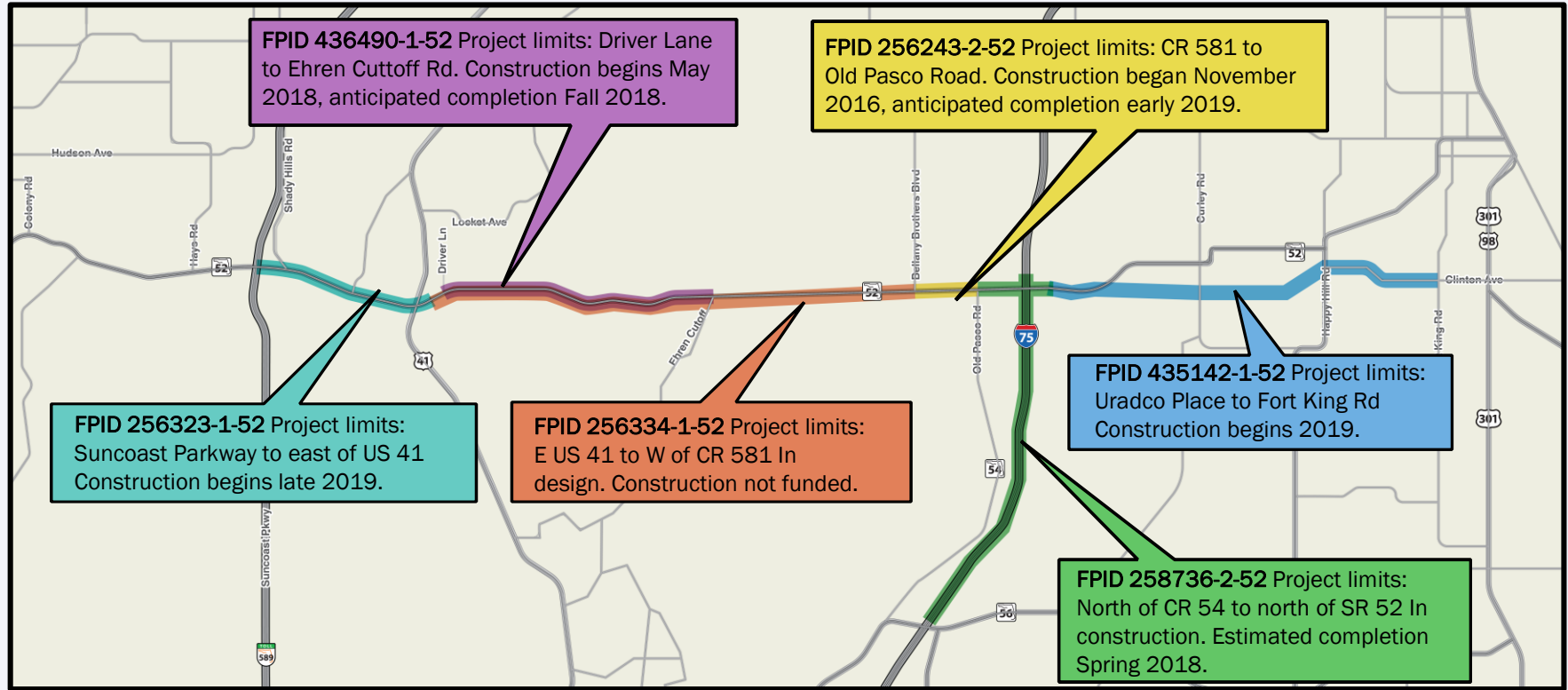
#### About the Project:

- Converts existing interchange to diverging diamond interchange
- More efficient design reduces travel times for motorists in rapidly growing area

**Project Limits:** East of CR54 & west of Cypress Ridge Boulevard

**Construction Start:** Late 2018

# SR 52 Corridor



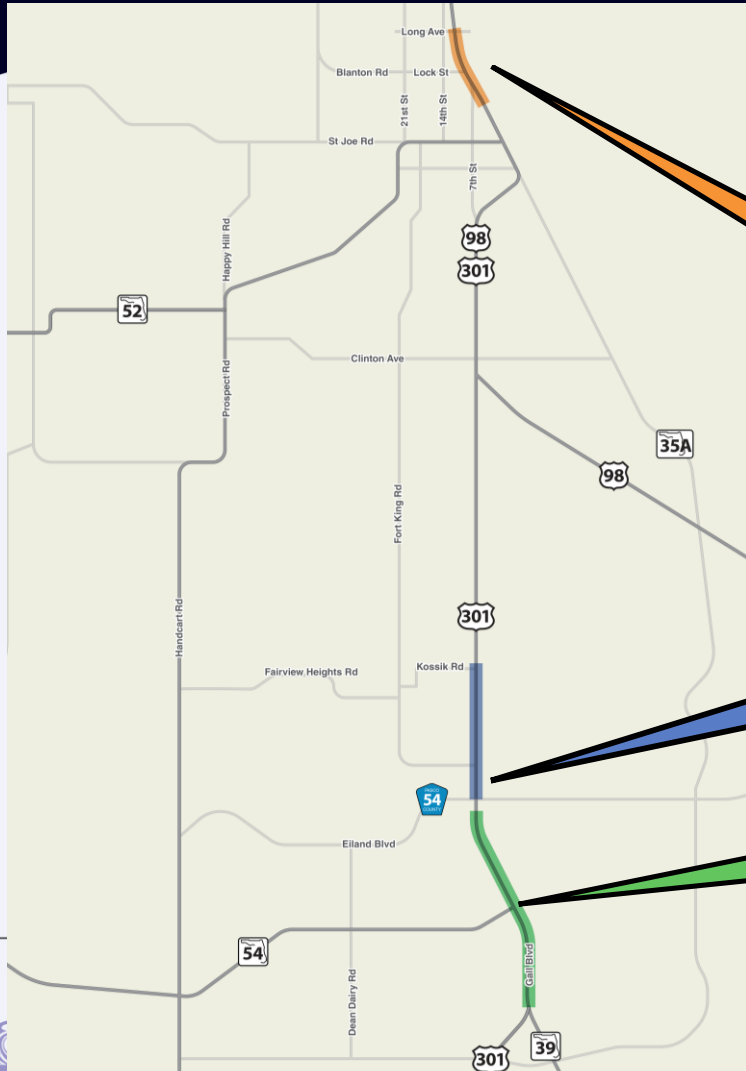




# Questions/Discussion



# US 301 Corridor



US 301/US 98 Resurfacing/bike lanes from Pond Avenue to north of Long Avenue/Pioneer Museum Road

US 301 (Gall Blvd) Add lanes/one-way pair from CR 54 (Eiland Blvd) to north of Kossik Rd. Working with City to refine concept.

US 301 Widening and realignment from SR 39 to south of CR 54

# SR56 Extension Construction Status Update




## About the Project:

- Provides east-west corridor to alleviate traffic on SR54
- Provides direct truck route for industrial development on Chancey Road Bypass
- Promotes development and growth for Zephyrhills area

**Project Limits:** From Meadow  
Pointe Dr. to U.S. 301

**Construction:** 2017-2020

# SR52 Realignment Update



## About the Project:

- The realignment will be a four-lane urban facility that will serve as an additional east-west route between I-75 and US 301.
- New SR 52 will be south of the current alignment.
- Approximately 8.5 miles of the existing SR 52 will become CR 52.

**Construction Start:** 2019

# County Line Road Projects Status Update

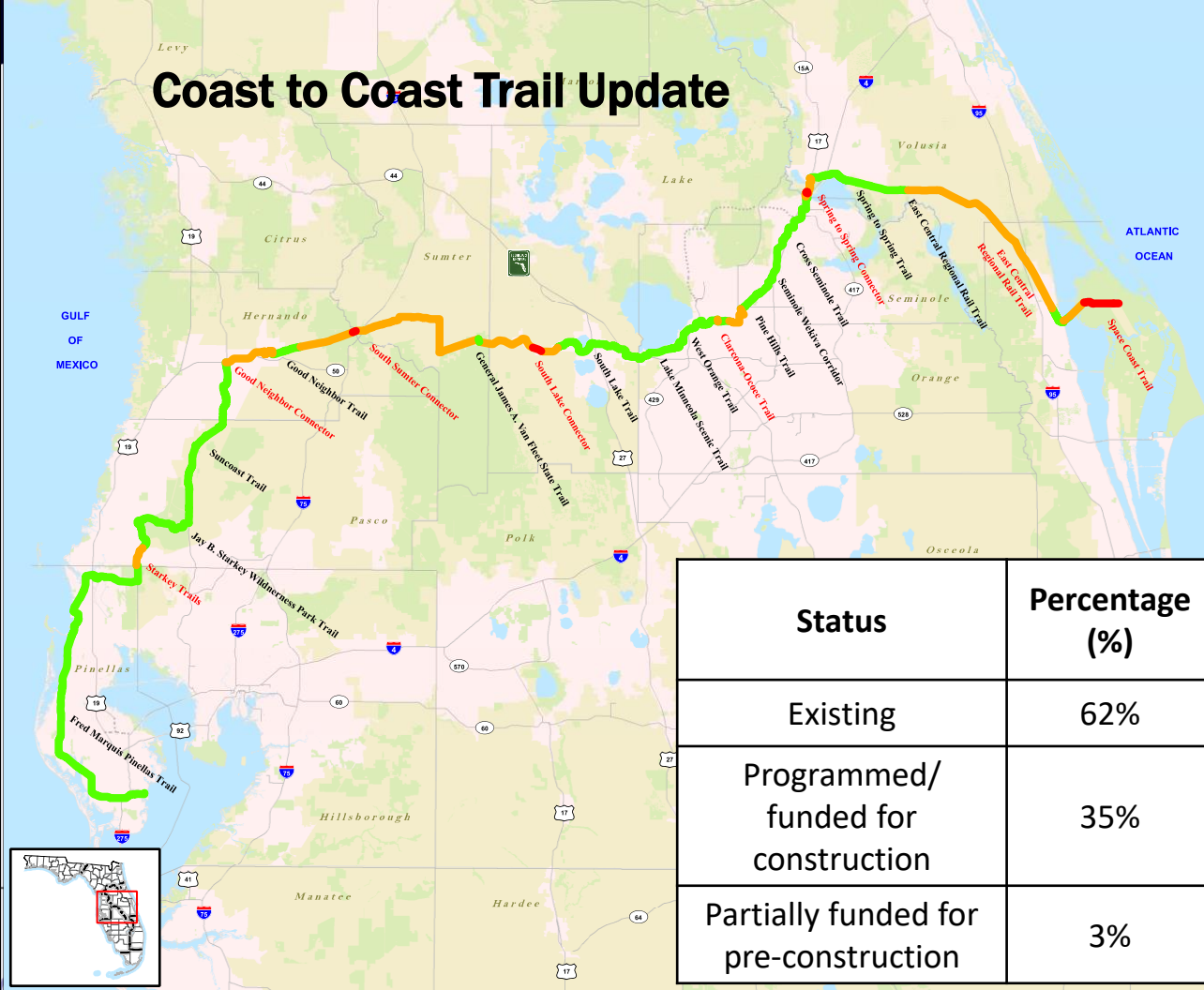


## About the Projects:

- Multiple projects on CR578 to create 4 lanes from U.S. 19 to Suncoast Parkway.
- Intersection at Mariner Blvd/Shady Hills under construction (finish late 2018)
- 3 additional projects in design phase



# Coast to Coast Trail Update



## Shared-Use Nonmotorized (SUN) Trail Regional System

### Coast To Coast Connector

State Of Florida Department of Transportation  
Systems Planning Office



#### LEGEND

- Existing Trail
- Programmed or Funded for Construction
- Partially Funded for Pre-Construction Phases

#### Existing Trail Name

Project in Development

#### NOTES:

**No Warranties:** This map and its content is made available by the Florida Department of Transportation (FDOT) on an "as is", "as available" basis without warranties of any kind, expressed or implied. This product is for reference purposes only and is not to be construed as a legal document or survey instrument. Information is subject to change.

**Disclaimer of Liability:** The user of this map and data assumes all responsibility and risk for the use of both. Under no circumstances, including negligence, shall the FDOT or its employees be liable for any direct, indirect, incidental, special, exemplary or consequential damages, or lost profits that result from the use, misuse or inability to use the map and data.

Additional trail information may be obtained by contacting your local government.

Source:  
Florida Department of Transportation  
-Systems Planning Office

Date: 10/31/2017

#### Existing Conditions

- SIS Highways
- Planned SIS roads
- County Boundaries
- Water
- Urban Areas
- Managed Lands



Status	Percentage (%)
Existing	62%
Programmed/ funded for construction	35%
Partially funded for pre-construction	3%

## SR50 (Cortez Blvd) Widening Update



### About the Project:

- Widen from 4 lanes to 6 lanes
- Includes shared use path along west side of the road
- Reconstructs intersection of Cobb Rd with concrete

**Project Limits:** East of I-75 to west of U.S. 301. Construction begins 2019.

East of U.S. 301 to Sumter County Line. Construction is unfunded, but design is underway.