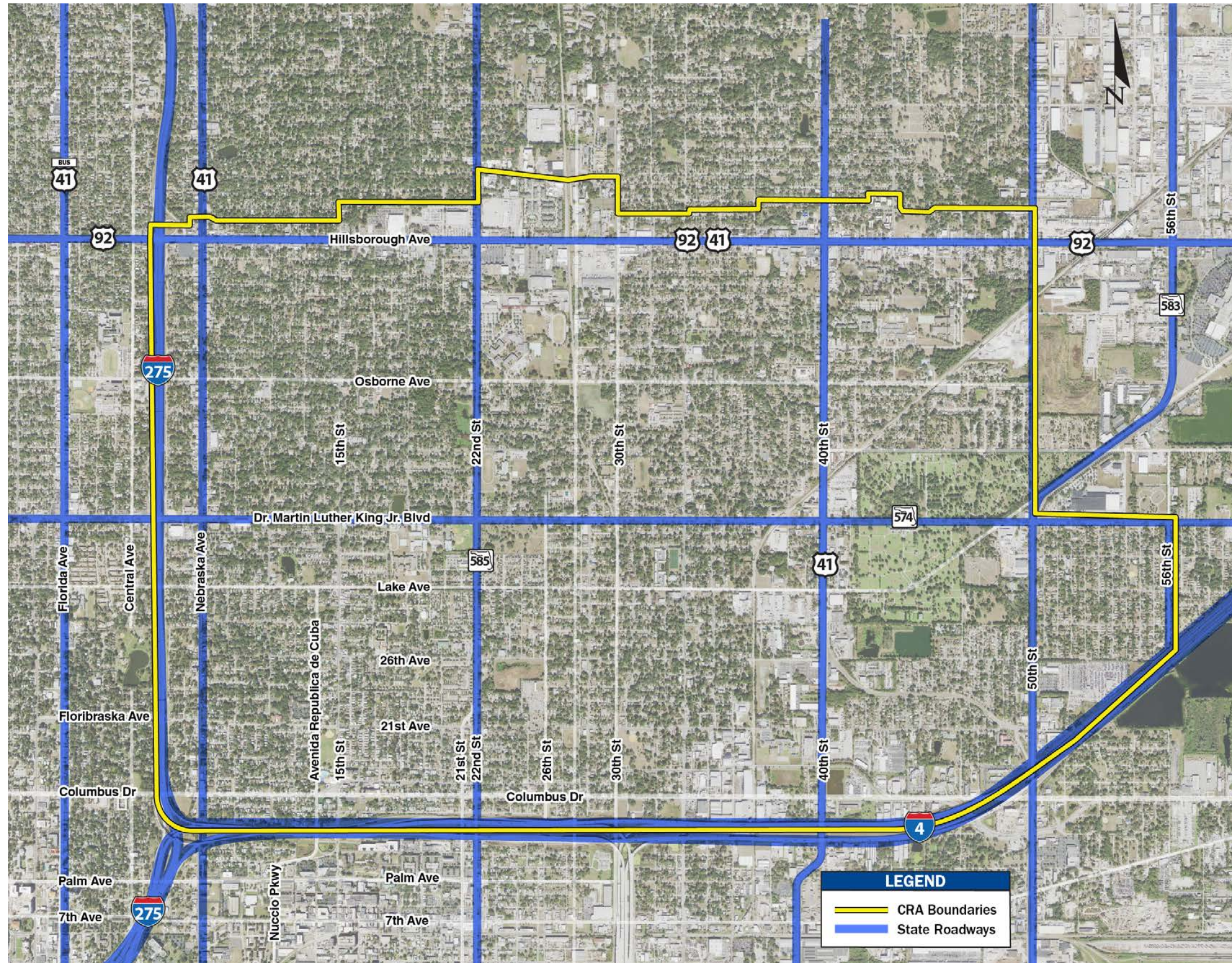


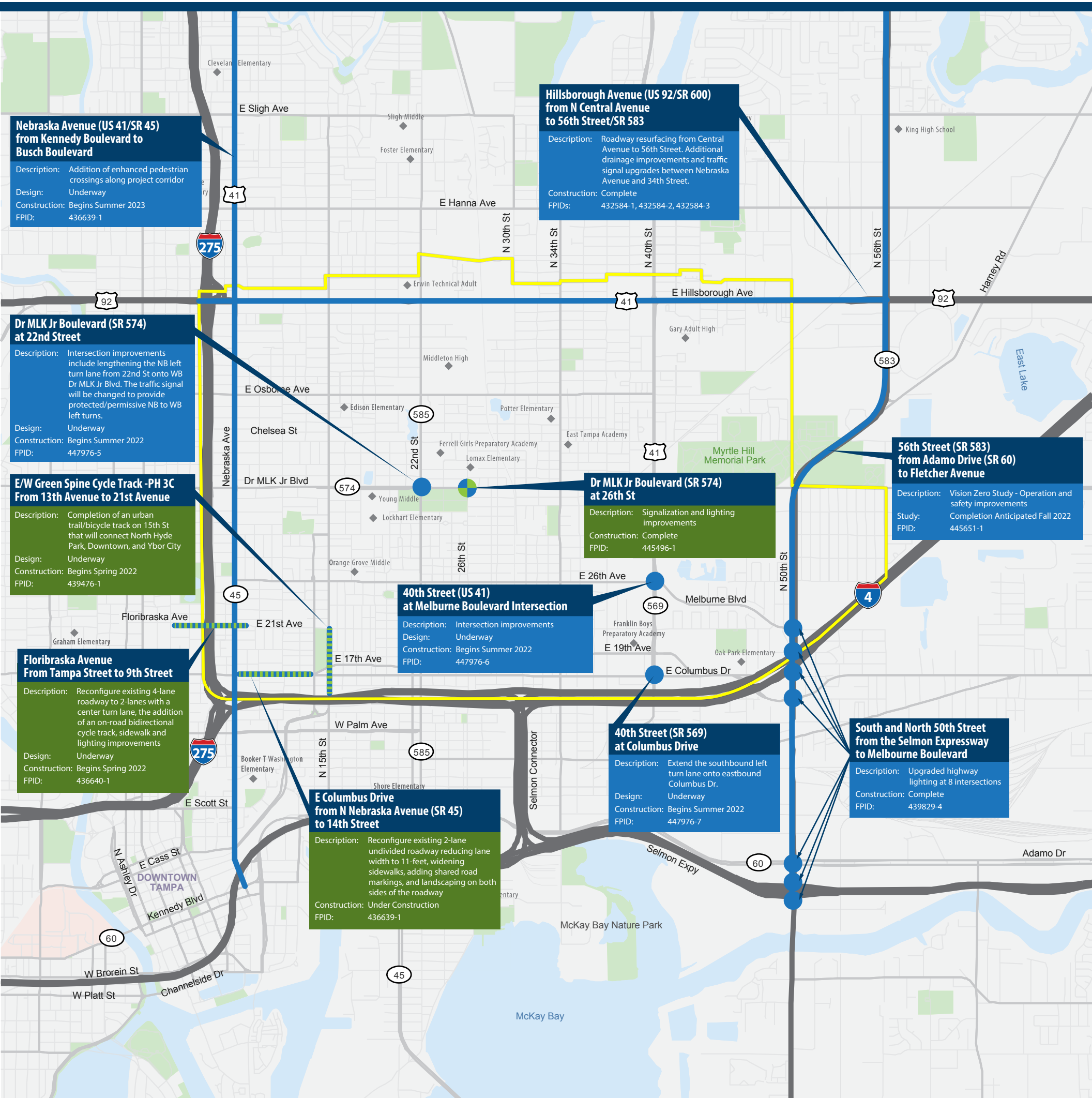
# State Roadways within the East Tampa Community Redevelopment Area







# East Tampa Community Redevelopment Area (CRA) Enhancements



**Nebraska Avenue (US 41/SR 45)  
from Kennedy Boulevard to  
Busch Boulevard**

Description: Addition of enhanced pedestrian crossings along project corridor

Design: Underway

Construction: Begins Summer 2023

FPID: 436639-1

**Dr MLK Jr Boulevard (SR 574)  
at 22nd Street**

Description: Intersection improvements include lengthening the NB left turn lane from 22nd St onto WB Dr MLK Jr Blvd. The traffic signal will be changed to provide protected/permissive NB to WB left turns.

Design: Underway

Construction: Begins Summer 2022

FPID: 447976-5

**E/W Green Spine Cycle Track -PH 3C  
From 13th Avenue to 21st Avenue**

Description: Completion of an urban trail/bicycle track on 15th St that will connect North Hyde Park, Downtown, and Ybor City

Design: Underway

Construction: Begins Spring 2022

FPID: 439476-1

**Floribraska Avenue  
From Tampa Street to 9th Street**

Description: Reconfigure existing 4-lane roadway to 2-lanes with a center turn lane, the addition of an on-road bidirectional cycle track, sidewalk and lighting improvements

Design: Underway

Construction: Begins Spring 2022

FPID: 436640-1

**E Columbus Drive  
from N Nebraska Avenue (SR 45)  
to 14th Street**

Description: Reconfigure existing 2-lane undivided roadway reducing lane width to 11-feet, widening sidewalks, adding shared road markings, and landscaping on both sides of the roadway

Construction: Under Construction

FPID: 436639-1

**40th Street (US 41)  
at Melburne Boulevard Intersection**

Description: Intersection improvements

Design: Underway

Construction: Begins Summer 2022

FPID: 447976-6

**Dr MLK Jr Boulevard (SR 574)  
at 26th St**

Description: Signalization and lighting improvements

Construction: Complete

FPID: 445496-1

**Hillsborough Avenue (US 92/SR 600)  
from N Central Avenue  
to 56th Street/SR 583**

Description: Roadway resurfacing from Central Avenue to 56th Street. Additional drainage improvements and traffic signal upgrades between Nebraska Avenue and 34th Street.

Construction: Complete

FPIDs: 432584-1, 432584-2, 432584-3

**56th Street (SR 583)  
from Adamo Drive (SR 60)  
to Fletcher Avenue**

Description: Vision Zero Study - Operation and safety improvements

Study: Completion Anticipated Fall 2022

FPID: 445651-1

**40th Street (SR 569)  
at Columbus Drive**

Description: Extend the southbound left turn lane onto eastbound Columbus Dr.

Design: Underway

Construction: Begins Summer 2022


FPID: 447976-7


**South and North 50th Street  
from the Selmon Expressway  
to Melbourne Boulevard**



Description: Upgraded highway lighting at 8 intersections

Construction: Complete

FPID: 439829-4

 East Tampa CRA Boundary

 Florida Department of Transportation (FDOT) Projects

  FDOT/City of Tampa Projects